TOWN OF WEBSTER

NEW HAMPSHIRE

2016

PROPERTY TAX MAPS



DOLLARD ASSOCIATES
73 DOLLARD ROAD
AUBURN, N.H. 03032-3135

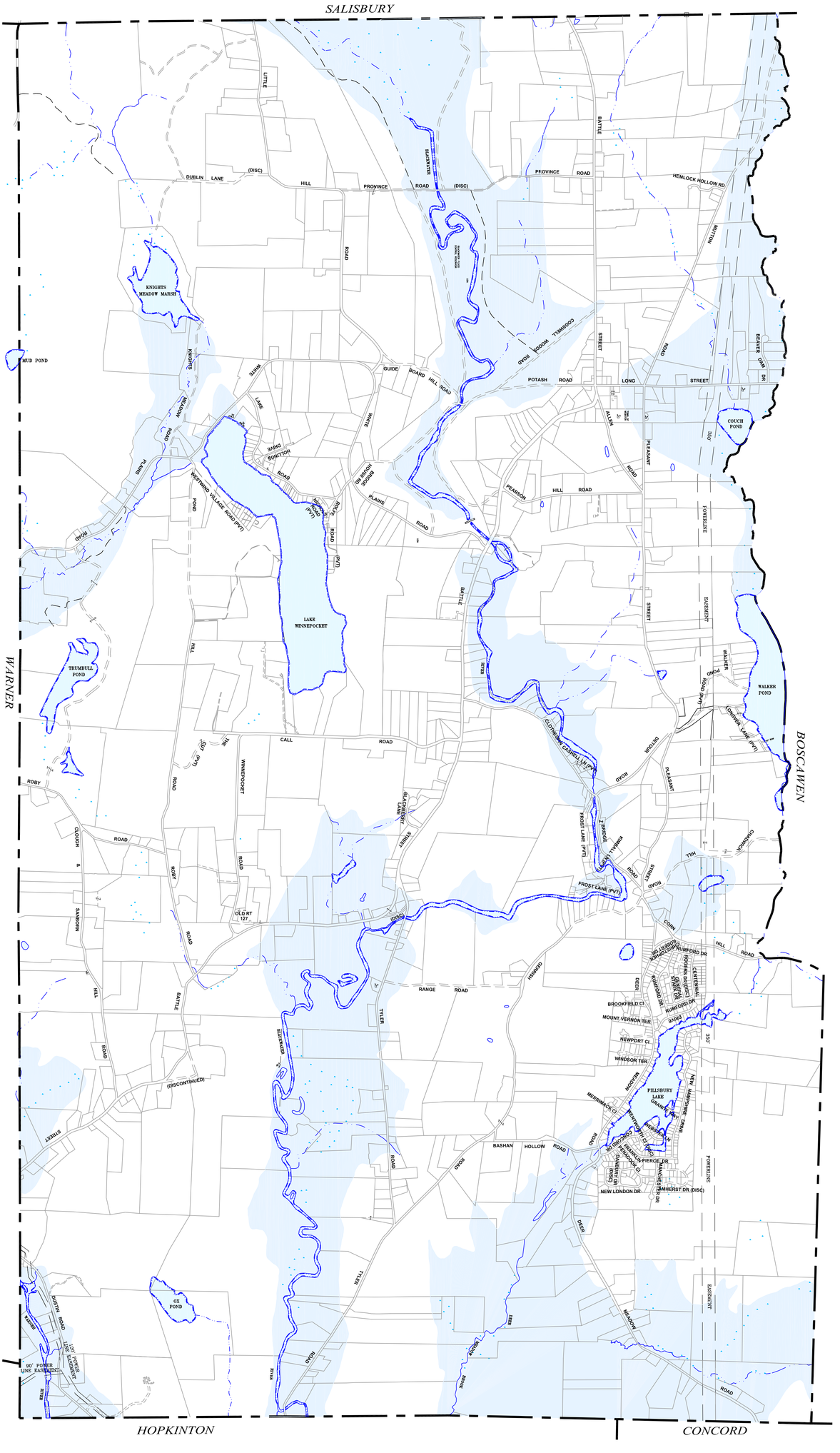

LEGEND

- Stratified Drift Aquifer
- Town line
- Stream
- Intermittent Stream
- Water Property Line
- Unimproved Road
- Powerline Easement
- Easement
- Trail

AQUIFER DATA FROM GRANIT SYSTEM

AQUIFER MAP

The data on this map has been compiled from a variety of sources granted voluntarily by private owners and official sources and is not to be considered legal location of property boundary lines. The TOWN OF WEBSTER assumes no responsibility for the accuracy of individual parcels.

Prepared by
DOLLARD ASSOCIATES
73 DOLLARD ROAD
AUBURN, NH 03032-3135
(603) 483-5323

Date of original dwg:	
Date of latest rev:	March 31, 2016
File: WEBSTER.dwg	Revised & Reprinted By: CAI Technologies
Scale: 1"=1400'	

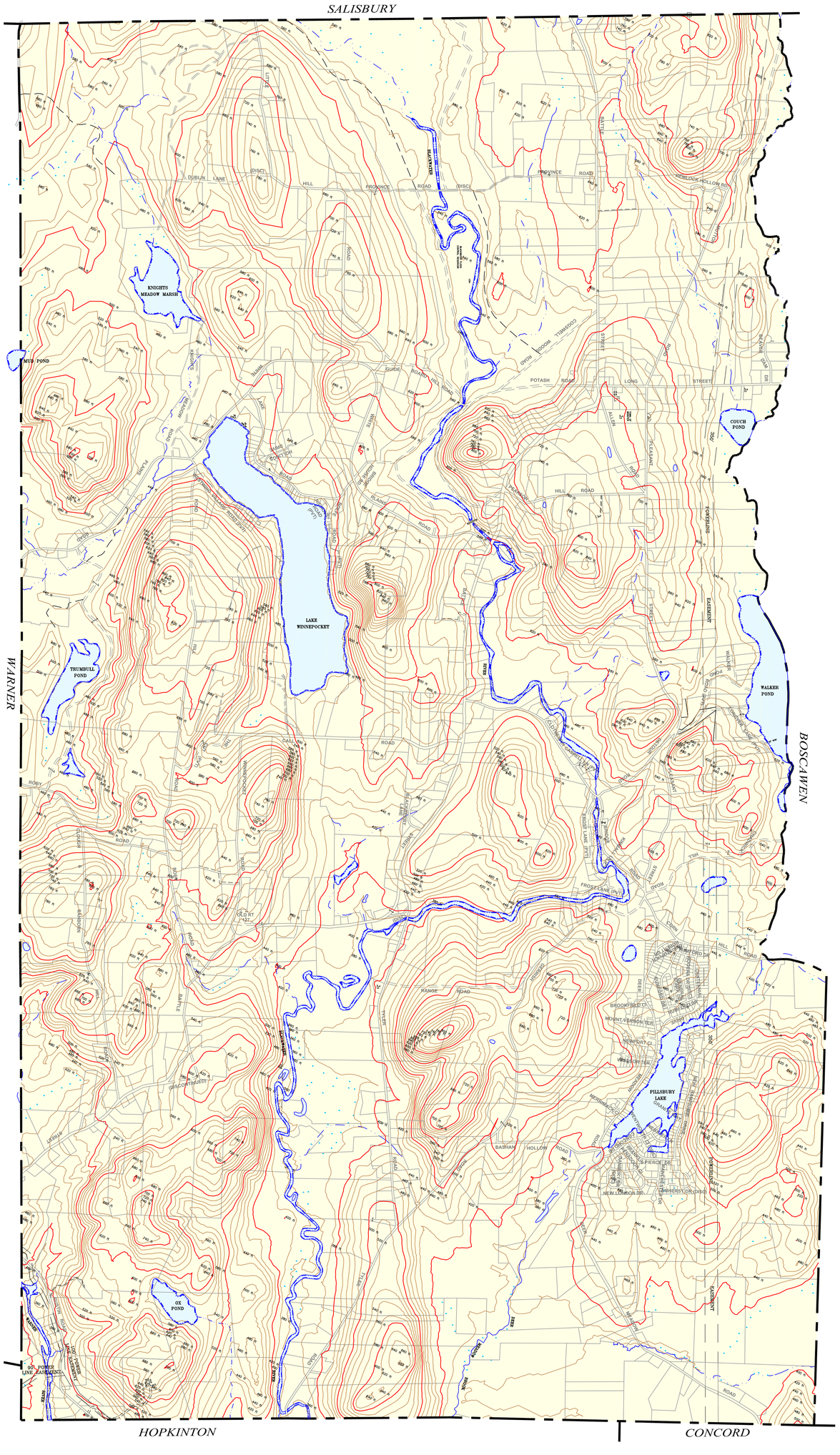

CONTOUR DATA FROM GRANIT SYSTEM

CONTOUR MAP

GRAPHIC SCALE

1400 0 700 1400 2800 5600

(IN FEET)

1 inch = 1400 ft.

PROPERTY MAP

WEBSTER

NEW HAMPSHIRE

The data on this map has been compiled from a variety of sources granted voluntarily by private owners and official sources and is not to be considered legal location of property boundary lines. The TOWN OF WEBSTER assumes no responsibility for the accuracy of individual parcels.

Prepared by

DOLLARD ASSOCIATES

73 DOLLARD ROAD
AUBURN, NH 03032-3135
(603) 483-5323

Date of original dwg:	
Date of latest rev:	March 31, 2016
File: WEBSTER.dwg	Revised & Reprinted By: CAI Technologies
Scale: 1"=1400'	

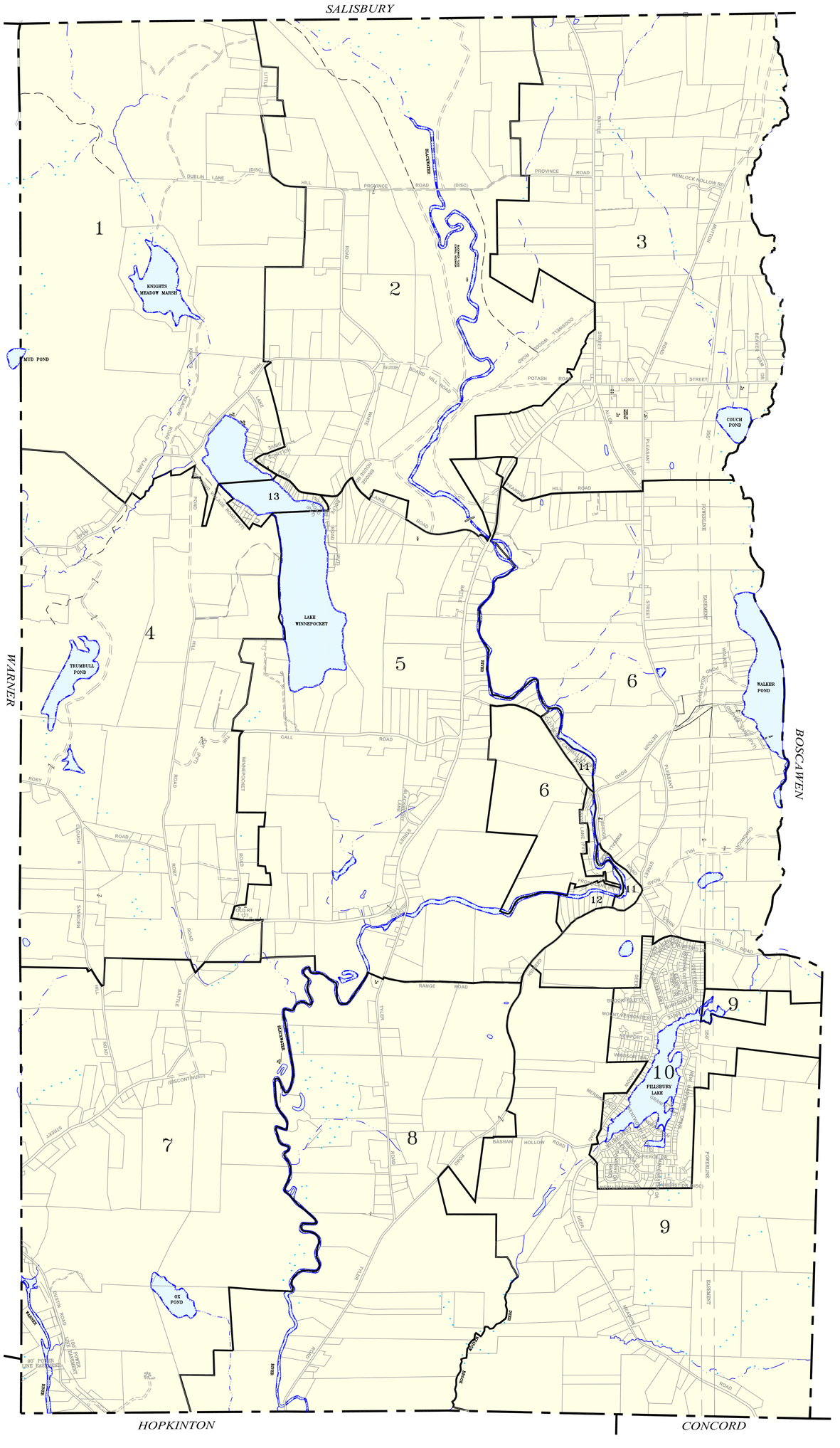

LEGEND

- Town line
- Index Line
- Stream
- Intermittent Stream
- Water Property Line
- Unimproved Road
- Powerline Easement
- Easement
- Trail

MAP INDEX

GRAPHIC SCALE

1400 0 700 1400 2800 5600

(IN FEET)

1 inch = 1400 ft.

PROPERTY MAP

WEBSTER

NEW HAMPSHIRE

The data on this map has been compiled from a variety of sources granted voluntarily by private owners and official sources and is not to be considered legal location of property boundary lines. The TOWN OF WEBSTER assumes no responsibility for the accuracy of individual parcels.

Prepared by
DOLLARD ASSOCIATES
73 DOLLARD ROAD
AUBURN, NH 03032-3135
(603) 483-5323

Date of original dwg:	
Date of latest rev:	March 31, 2016
File: WEBSTER.dwg	Revised & Reprinted By: CAI Technologies
Scale: 1"=1400'	

PROPERTY MAP
WEBSTER
NEW HAMPSHIRE

ROAD INDEX

ROADS

A
ALLEN ROAD B3, C3
AMHERST DRIVE (DISC) E3

B
BASHAN HOLLOW ROAD E3
BATTLE STREET A3, B3, C3, C2, D2, D1, E1
BEAVER DAM DRIVE D2
BLACKBERRY LANE B2
BRIDGE HOUSE ROAD E3
BROOKFIELD CIRCLE

C
CALL ROAD D2
CASHELL LANE (PVT) D2, D3, E3
CENTENNIAL DRIVE D3, D4
CHADWICK HILL ROAD D3, C3, D3
CHRISTOPHER ROBERT DRIVE D2, C3, D3
CLOUGH & SANBORN HILL ROAD D1, E1
COGSWELL WOODS ROAD B3
CONCORD DRIVE E3
CORN HILL ROAD D3, D4

D
DANBURY DRIVE (DISC) E3
DEER MEADOW ROAD E3, F3
DETOUR ROAD D3
DUBLIN LANE (DISC) A1, A2
DUSTIN ROAD F1

F
FRANKLIN PIERCE DRIVE E3
FROST LANE (PVT) D3

G
GENERAL STARK DRIVE D3, E3
GERRISH ROAD D3, E3, E2, F2
GRANITE WAY E3
GUIDE BOARD HILL ROAD B2

H
HEMLOCK HOLLOW ROAD A3, A4
HOLLINGS DRIVE B2

J

K
KIMBALL LANE (PVT) D3
KNIGHTS MEADOW ROAD B1

L
LAKE ROAD B2, C2
LITTLE HILL STREET A2, B2
LONGVIEW LANE (PVT) C4, D4

M
MANCHESTER DRIVE E3
MERRIMACK CIRCLE E3
MOUNT VERNON TERRACE E3
MUTTON ROAD A4, A3, B3

N
NEW HAMPSHIRE DRIVE E3
NEWPORT CIRCLE E3
NICHOLS ROAD (PVT) C2

O
OLD ROUTE 127 D1, D2

P
PEARSON HILL ROAD C3
PENACOOK CIRCLE C3, D3
PLEASANT STREET B3, B1
POND HILL ROAD B2, C2
POTASH ROAD A2, A3
PROVINCE ROAD

R
RANGE ROAD E2, E3
RED OAK DRIVE (DISC) D1, E1
ROGERS DRIVE (DISC) D1, E3
ROLFE ROAD (PVT) C2
RUMFORD DRIVE D3, E3

T
THE CUT (PVT) D1
TYLER ROAD D2, E2, F2

W
WALKER POND ROAD (PVT) C4, C3, D3
WEBSTER LANE E2
WENTWORTH CIRCLE (DISC) E3
WESTWIND VILLAGE ROAD (PVT) B1, C1, C2
WHITE PLAINS ROAD C1, B1, C2, C3
WINDSOR TERRACE E3
WINNEPOCKET ROAD D1

GRAPHIC SCALE
(IN FEET)
1 inch = 1400 ft.
1400 0 700 1400 2800 5600

Prepared by
DOLLARD ASSOCIATES
73 DOLLARD ROAD
CONCORD, NH 03303-3035
(603) 485-4853

Date of original dwg:
Date of latest rev: March 31, 2016
File: WEBSTER.dwg Revised & Reprinted By:
Scale: 1"=1400' CAI Technologies

The data on this map has been compiled from a variety of sources granted voluntarily by private owners and public agencies and is considered legal location of property boundary lines. The TOWN OF WEBSTER assumes no responsibility for the accuracy of individual parcels.

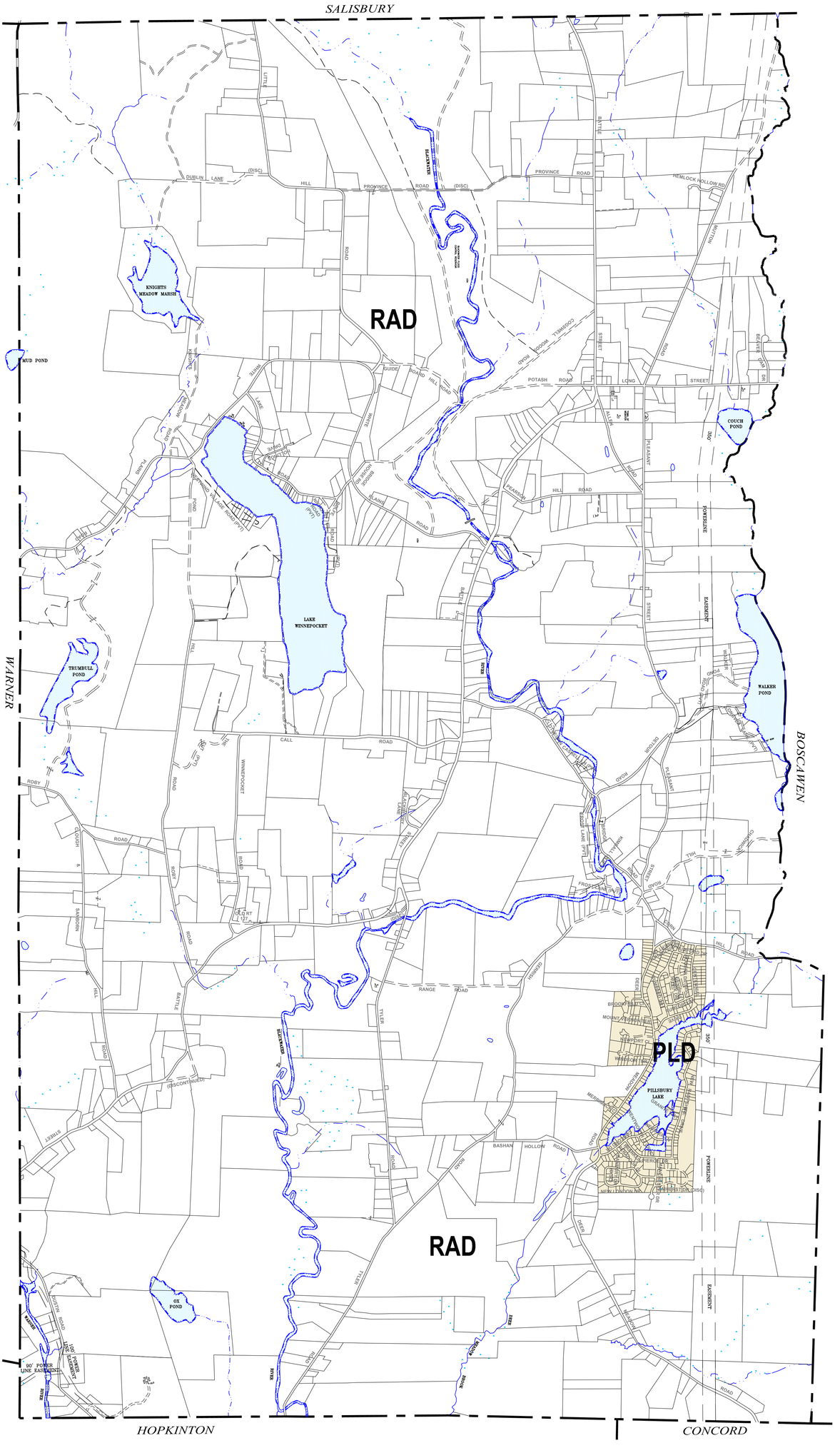

ZONING DISTRICTS

- RESIDENTIAL/AGRICULTURAL DISTRICT
- PILLSBURY LAKE DISTRICT

ZONING MAP

GRAPHIC SCALE

1400 0 700 1400 2800 5600

(IN FEET)
1 inch = 1400 ft.

PROPERTY MAP

WEBSTER

NEW HAMPSHIRE

The data on this map has been compiled from a variety of sources granted voluntarily by private owners and official sources and is not to be considered legal location of property boundary lines. The TOWN OF WEBSTER assumes no responsibility for the accuracy of individual parcels.

Prepared by
DOLLARD ASSOCIATES
73 DOLLARD ROAD
AUBURN, NH 03032-3135
(603) 483-5323

Date of original dwg:	
Date of latest rev:	March 31, 2016
File: WEBSTER.dwg	Revised & Reprinted By: CAI Technologies
Scale: 1"=1400'	

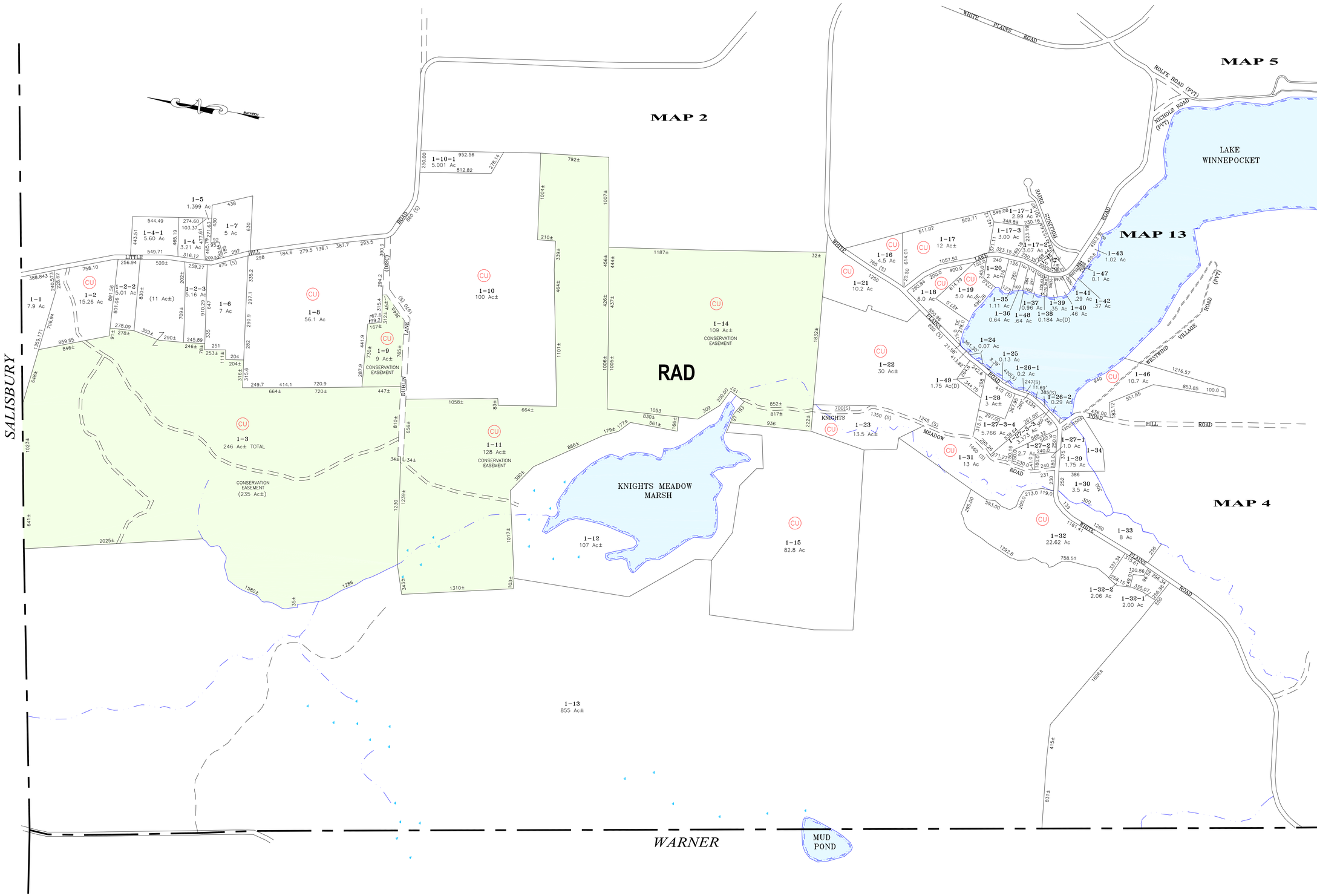

Prepared by
ROLLARD ASSOCIATES
73 DOLLARD ROAD
AUBURN, NH 03032-3135
(603) 483-8523

Date of original dwg:
Date of latest rev: November 1, 2014
File: SHT1.dwg
Scale: 1"=500'
Revised & Reprinted By: CAI Technologies

The data on this map has been compiled from a variety of sources granted voluntarily by private owners and official sources and is not to be considered legal location of property boundary lines. The TOWN OF WEBSTER assumes no responsibility for the accuracy of individual parcels.

PROPERTY MAP
WEBSTER
NEW HAMPSHIRE

GRAPHIC SCALE
(IN FEET)
1 inch = 500 ft.

MAP 1

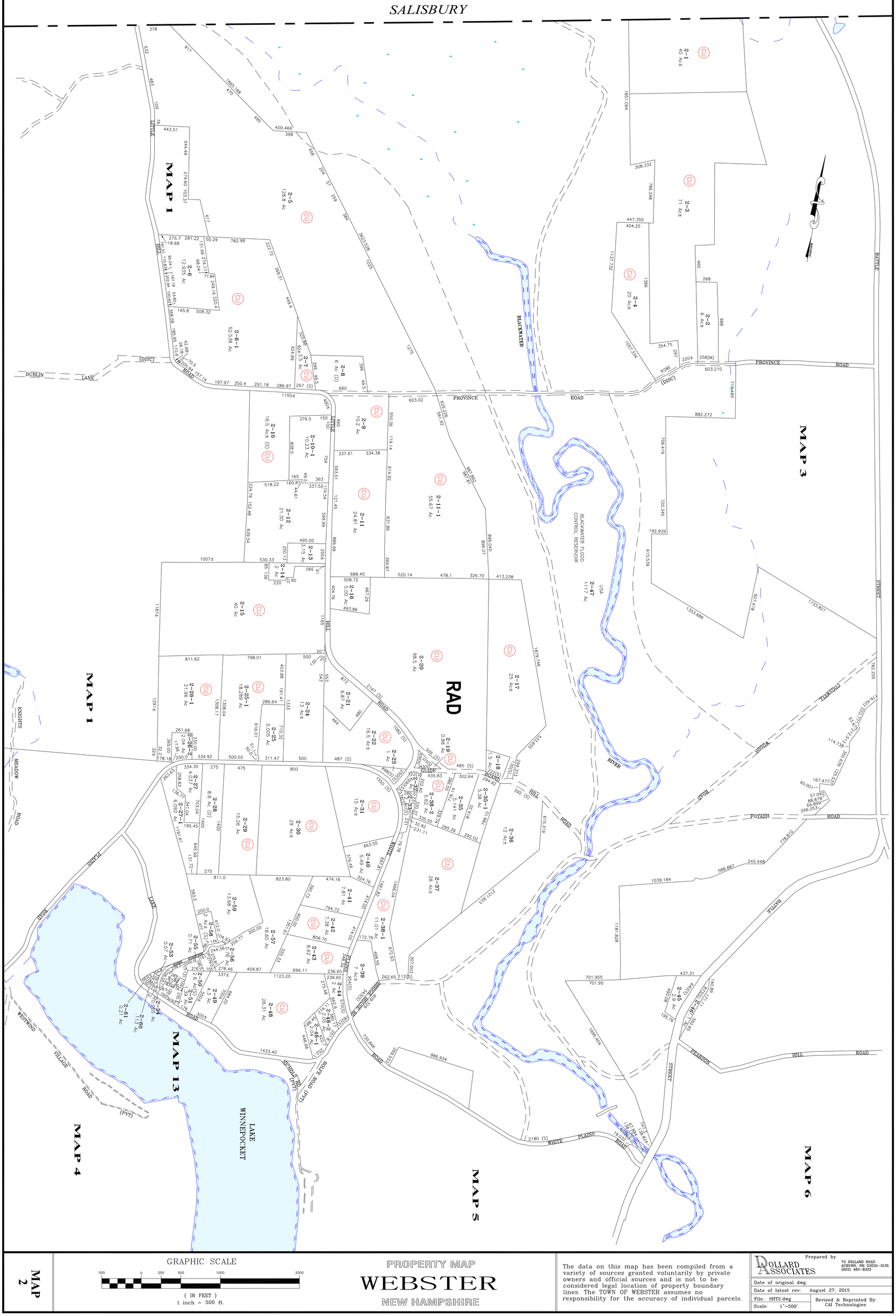
SALISBURY
MAP 1
MAP 2
MAP 3
MAP 4
MAP 5
MAP 6
MAP 13
RAD
BLACKWATER
BLACKWATER FLOOD CONTROL RESERVOIR
LAKE WINNEPOCKET
PROVINCE ROAD
DUBLIN LANE
KNIGHTS MEADOW ROAD
PLAINS ROAD
LAKE ROAD
WESTWIND VILLAGE ROAD (PVT)
MIDDLE ROAD (PVT)
NORTH ROAD (PVT)
WHITE PLAINS ROAD
POTASH ROAD
PEARSON HILL ROAD
SCHOOL STREET
SCHOOL ROAD
BATTLE STREET
GLIDE HILL ROAD
BOARD HILL ROAD
2-1 40 Ac±
2-2 6 Ac±
2-3 71 Ac±
2-4 20 Ac±
2-5 128.8 Ac
2-6 12.935 Ac
2-6-1 52.538 Ac
2-7 22.15 Ac
2-8 6 Ac (D)
2-9 10.2 Ac
2-10 16.5 Ac± (S)
2-10-1 10.23 Ac
2-11 24.81 Ac
2-11-1 55.67 Ac
2-12 21.30 Ac
2-13 5.15 Ac
2-14 2 Ac
2-15 40 Ac
2-16 5.00 Ac
2-17 25 Ac±
2-18 1.5 Ac±
2-19 0.86 Ac
2-20 98.3 Ac
2-21 6.87 Ac
2-22 16.5 Ac±
2-23 1 Ac
2-24 1.3 Ac±
2-25 5.005 Ac
2-25-1 18.289 Ac
2-26 21.36 Ac
2-26-1 2.04 Ac
2-26-2 1.78 Ac
2-27 4.037 Ac
2-27-1 6.092 Ac
2-28 8.8 Ac (D)
2-28-1 5.62 Ac
2-29 15.26 Ac
2-30 29 Ac±
2-30-1 5.38 Ac
2-31 13 Ac±
2-35 5.141 Ac
2-35-1 (D) 1.982
2-36 12 Ac±
2-37 28 Ac±
2-38 5.49 Ac
2-38-1 11.01 Ac
2-39 4 Ac±
2-40 5.49 Ac
2-41 7.81 Ac
2-42 7.38 Ac
2-43 8.62 Ac
2-44 2 Ac
2-45 2.9 Ac
2-46 1.04 Ac
2-46-1 4.608
2-47 1117 Ac
2-48 26.31 Ac
2-49 4.3 Ac
2-50 0.71 Ac
2-51 0.71 Ac
2-53 0.57 Ac
2-56 16.6 Ac
2-57 18.60 Ac
2-59 13.89 Ac
2-60 0.31 Ac
2-61 0.21 Ac
2-62 0.34 Ac
GRAPHIC SCALE
500 0 250 500 1000 2000
(IN FEET)
1 inch = 500 ft.
PROPERTY MAP
WEBSTER
NEW HAMPSHIRE
The data on this map has been compiled from a variety of sources granted voluntarily by private owners and official sources and is not to be considered legal location of property boundary lines. The TOWN OF WEBSTER assumes no responsibility for the accuracy of individual parcels.
Prepared by
DOLLARD ASSOCIATES
73 DOLLARD ROAD
AUBURN, NH 03032-3135
(603) 483-8323
Date of original dwg:
Date of latest rev: August 27, 2015
File: SHT2.dwg
Scale: 1"=500'
Revised & Reprinted By:
CAI Technologies

PROPERTY MAP
WEBSTER
NEW HAMPSHIRE

MAP 6

MAP 2

MAP 5

SALISBURY

RAD

BOSCAWEN

POWERLINE EASEMENT

COUCH POND

CONSERVATION EASEMENT (1.9 Ac± S)

CONSERVATION EASEMENT (2.3 Ac± S)

CONSERVATION EASEMENT (1.2 Ac± S)

CONSERVATION EASEMENT (7.3 Ac± S)

KEARSARGE TELEPHONE CO. EASEMENT (0.168 Ac)

BEAVER DAM DRIVE

MUTTON HOLLOW ROAD

HEMLOCK HOLLOW ROAD

PLEASANT STREET

BATTLE STREET

COCHECHO ROAD

POTASH ROAD

PROVINCE ROAD

TOWN OF WEBSTER 9.61 Ac

BLACKWATER RIVER

BLACKWATER FLOOD CONTROL RESERVOIR

GUIDE BOARD HILL RD

WHITE PLAINS ROAD

TEARSON HILL

3-1 90 Ac
3-2 4.0 Ac
3-3 10 Ac
3-4 18 Ac
3-5 6.032 Ac
3-6 5.066 Ac
3-7 11.861 Ac
3-8 10 Ac
3-9 10 Ac
3-10 20 Ac± (D)
3-11 14.9 Ac±
3-12 7.91 Ac
3-13 1.13 Ac
3-14 1.15 Ac
3-15 4.62 Ac
3-16 21 Ac±
3-17 3.526 Ac
3-18 40 Ac±
3-19 37.7 Ac
3-20 49.89 Ac
3-21 3.373 Ac
3-22 10 Ac±
3-23 1.397 Ac
3-24-4-5 16.5 Ac TOTAL
3-24-4-4 13.58 Ac
3-24-4-8 2.6 Ac±
3-24-4-7 2.22 Ac±TOTAL
3-24-3 2.25 Ac±
3-24-2 2.0 Ac±
3-24-1 2.0 Ac±
3-25 19.73 Ac
3-25-1 7.20 Ac
3-26 26.69 Ac
3-27 18.3 Ac
3-28 2 Ac
3-29-1 57.94 Ac
3-29-2 12.06 Ac
3-30 2 Ac±
3-31 14 Ac
3-32 1.31 Ac(D)
3-33-1 2.02 Ac
3-33-2 18.472 Ac
3-33-2-1 3.995 Ac
3-33-2-2 12.88 Ac
3-33-3 3.18 Ac
3-33-4 5.03 Ac
3-33-5 2.01 Ac
3-33-6 6.02 Ac
3-34 2.11 Ac(D)
3-35-1 91 Ac±
3-35-2 5.07 Ac
3-36 25 Ac±
3-37 20 Ac
3-38 20 Ac
3-39 42 Ac
3-40 3.83 Ac
3-41 0.436 Ac
3-42 3 Ac±
3-43 2.09 Ac
3-44 15 Ac±
3-45 25 Ac
3-46-1 8.81 Ac
3-46-2 67.48 Ac
3-47 23.89 Ac
3-47-1 5.18 Ac
3-48 41.81 Ac
3-49 1.89 Ac
3-50 9 Ac
3-51 1.47 Ac(D)
3-52 18.6 Ac±
3-53 18.6 Ac±
3-54 12 Ac±
3-55 75 Ac
3-56-1 16.002 Ac
3-56-2 31.9 Ac
3-57 6.01 Ac
3-58-1 17.2 Ac
3-58-2 110.20 Ac
3-58-3 9.14 Ac
3-59 0.62 Ac
3-60 4.5 Ac (D)
3-61 7 Ac
3-62 1.15 Ac
3-63 3.81 Ac
3-64 5 Ac±
3-65 2.16 Ac
3-66 1.29 Ac
3-67 3.81 Ac
3-68 2.80 Ac
3-68-1 2.98 Ac
3-69 4 Ac
3-70 1 Ac
3-71-1 28 Ac±
3-71-2 5.019 Ac
3-72 1.03 Ac
3-72-1 2.30 Ac
3-72-2 7.12 Ac
3-73 1 Ac
3-74 1.29 Ac
3-75 2.16 Ac
3-76 2.5 Ac
3-77 18.67 Ac
3-78 2.718 Ac
3-78-1 2.885 Ac(T)
3-79 1.466 Ac
3-80 19.9 Ac
3-81 2.735 Ac
3-82 9.65 Ac±
3-83 18.51 Ac
3-84-1 44.2 Ac
3-84-2 5.78 Ac
3-84-3 3.14 Ac
3-85 30 Ac±
3-86 25 Ac±
3-86-1 15.243 Ac
3-87 3.94 Ac(D)
3-88 1 Ac
3-89 4 Ac
3-90 3.28 Ac
3-91 20 Ac±
3-92 4 Ac±(S)
3-93 1.91 Ac
3-94 47.7 Ac
3-95 28.111 Ac
3-96 58.7 Ac
3-97 0.6 Ac (S)
3-98 2.5 Ac (S)
3-99 1 Ac
3-100 5.40 Ac
3-101 2.87 Ac
3-102 0.117 Ac
3-103 1 Ac
3-104 .44 Ac
3-105 6.71 Ac
3-105-1 2.69 Ac
3-106 1 Ac
3-107 3.35 Ac
3-108 1.05 Ac
3-109 2 Ac
3-110 2.655 Ac
3-110-1 2.5 Ac±
3-110-2 2.019 Ac
3-111 41.65 Ac
3-112 0.937 Ac
3-113 32.45 Ac
3-114 8 Ac
3-115 7.58 Ac
3-116-1 5.317 Ac
3-116-1-1 5.317 Ac
3-116-2 5.003 Ac
3-116-2 10.30 Ac
3-118 3 Ac±
3-119 4.2 Ac
3-120-1 26.7 Ac±
3-120-2 5.3 Ac±
3-121 2.47 Ac
3-122 2.47 Ac
3-123 3.65 Ac
3-124 3.45 Ac
3-125 1.21 Ac
3-126 3.45 Ac
2-45 5 Ac

GRAPHIC SCALE
(IN FEET)
1 inch = 500 ft.
2000 1000 500 250 0 500

MAP 3

Prepared by
DOLLARD ASSOCIATES
73 DOLLARD ROAD
CONCORD, NH 03303-3835
(603) 485-4853

Date of original dwg: August 27, 2015
Date of latest rev:
File: SHT3.dwg
Scale: 1"=500'
Revised & Reprinted By: CAI Technologies

The data on this map has been compiled from a variety of sources granted voluntarily by private owners and is not a survey. It is to be considered a compilation of property boundary lines. The TOWN OF WEBSTER assumes no responsibility for the accuracy of individual parcels.

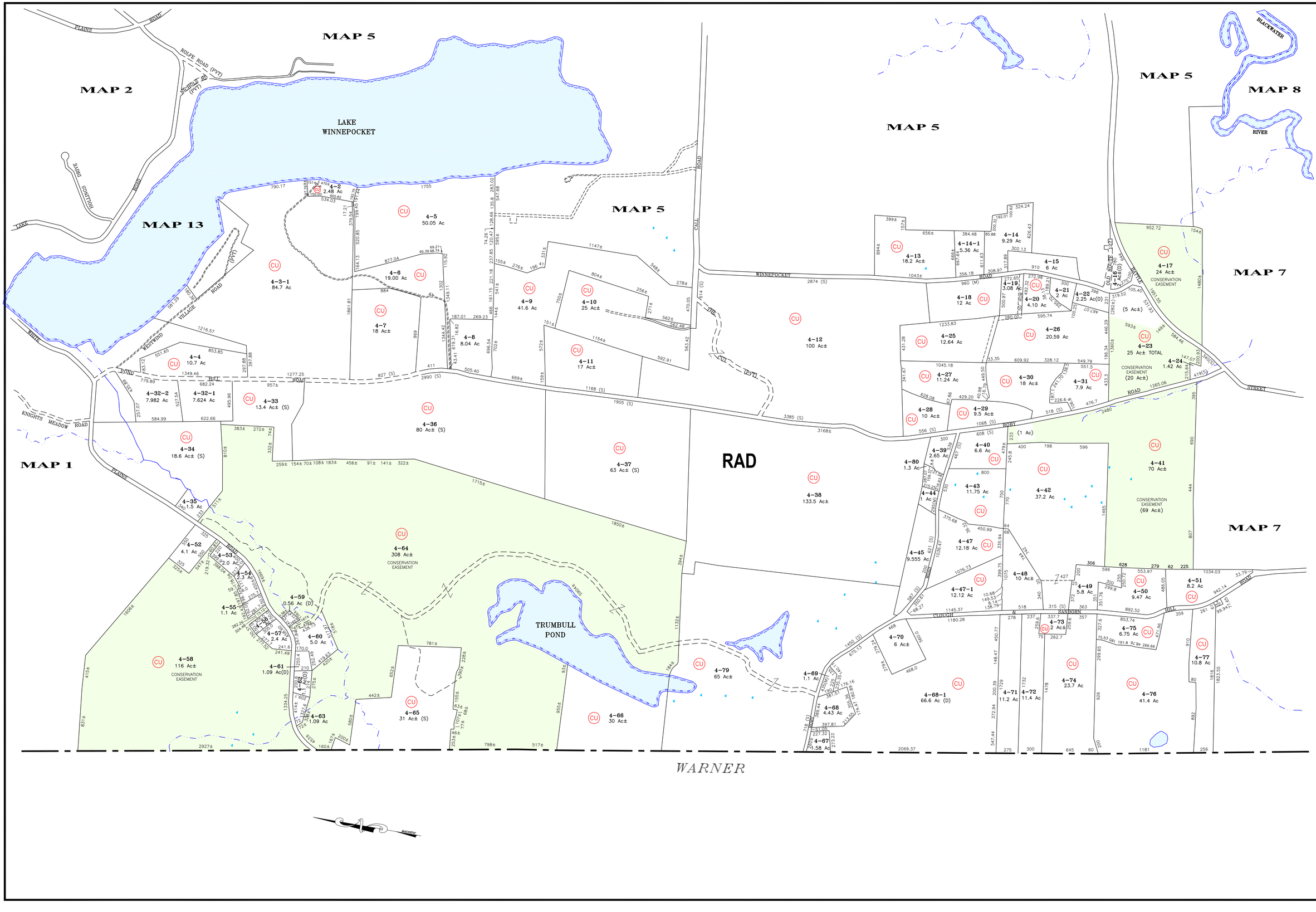

Prepared by
DOLLARD ASSOCIATES
73 DOLLARD ROAD
AUBURN, NH 03032-3135
(603) 483-8323

Date of original dwg:
Date of latest rev: March 31, 2016
File: SHT4.dwg
Scale: 1"=500'
Revised & Reprinted By: CAI Technologies

The data on this map has been compiled from a variety of sources granted voluntarily by private owners and official sources and is not to be considered legal location of property boundary lines. The TOWN OF WEBSTER assumes no responsibility for the accuracy of individual parcels.

PROPERTY MAP
WEBSTER
NEW HAMPSHIRE

MAP 4

PROPERTY MAP
WEBSTER
NEW HAMPSHIRE

MAP 5

GRAPHIC SCALE
1 inch = 500 ft. (IN FEET)
0 250 500 1000 2000

The data on this map has been compiled from a variety of sources granted voluntarily by private owners and is not to be considered as a legal location of property boundary lines. The TOWN OF WEBSTER assumes no responsibility for the accuracy of individual parcels.

Prepared by: DOLLARD ASSOCIATES, 73 DOLLARD ROAD, CONCORD, NH 03303-3035, (603) 485-4634

Date of original dwg: August 27, 2015
Date of latest rev:
File: SHT5.dwg
Scale: 1"=500'

Revised & Reprinted By: CAI Technologies

MAP 1
MAP 2
MAP 3
MAP 4
MAP 5
MAP 6
MAP 7
MAP 8
MAP 9
MAP 11
MAP 12
MAP 13

RAD

LAKE WINNEPOCKET

CONSERVATION EASEMENT (132.429 Ac)

CONSERVATION EASEMENT (15.5 Ac)

5-1-5 16.91 Ac
5-1-6 5.36 Ac
5-1-7 3.68 Ac
5-2 1.04 Ac
5-3 0.23 Ac
5-4 18.12 Ac USA
5-5 0.86 Ac
5-8 10 Ac
5-9 3.09 Ac
5-10 4.78 Ac
5-11-1 5.31 Ac
5-11-2 2.7 Ac
5-12 1.49 Ac
5-13 7 Ac±
5-14-1 5.7 Ac
5-14-2 2.7 Ac
5-14-3 6.7 Ac
5-15-1 2.03 Ac
5-15-2 2.06 Ac
5-15-3 2.06 Ac
5-15-4 2.89 Ac
5-15-5A 3.08 Ac
5-15-5B 2.42 Ac
5-15-6 6.54 Ac
5-16 0.9 Ac
5-17 0.86 Ac
5-18 0.71 Ac±(S)
5-20 2.98 Ac
5-21 16.1485 Ac
5-22 4.5 Ac(D)
5-23 6.5 Ac
5-25 62.886 Ac
5-26 1 Ac
5-27 0.023 Ac
5-28 50 Ac±
5-29 67 Ac±
5-30-1 5.36 Ac
5-30-2 5.34 Ac
5-30-3 4.9 Ac
5-30-4 2.46 Ac
5-30-5
5-30-6 2.43 Ac
5-30-7 3.85 Ac
5-30-8 8.38 Ac
5-30-9 8.0 Ac
5-30-10 7.30 Ac
5-30-11 7.32 Ac
5-30-12 7.17 Ac
5-31-1 4.64 Ac
5-31-2 5.48 Ac
5-32-1
5-32-2 5.27 Ac
5-32-3 5.11 Ac
5-32-4 5.14 Ac
5-33 76.83 Ac±
5-34-1 2.9 Ac
5-34-2 115 Ac±
5-34-3 2.0 Ac
5-34-4 2.1 Ac
5-34-5 2.04 Ac
5-34-6 0.77 Ac
5-34-7 0.64 Ac
5-35 0.47 Ac
5-35-1 83 Ac (T)
5-35-4 2.85 Ac
5-35-5 5.83 Ac
5-35-6 3.72 Ac
5-37 70 Ac
5-38 12 Ac
5-39 1.38 Ac
5-40 1 Ac
5-41 0.6 Ac(S)
5-42 10 Ac
5-43 3.02 Ac
5-44 2.26 Ac
5-45 3.11 Ac
5-46 0.83 Ac
5-47 19.41 Ac
5-47-1 2.01 Ac
5-47-2 2.01 Ac
5-48 2.9 Ac
5-49-1 6.21 Ac
5-49-2 2.06 Ac
5-49-3 2.11 Ac
5-49-4 2.09 Ac
5-49-5 2.00 Ac
5-49-6 2.06 Ac
5-49-7 3.77 Ac
5-50 117 Ac
5-51 4 Ac
5-52 2.01 Ac
5-53 1.98 Ac
5-54 77.5 Ac±
5-54-1 12.14 Ac
5-55 1.06 Ac
5-56 0.92 Ac
5-57 1.03 Ac
5-58 16 Ac
5-59 70.4 Ac
5-59-1 13.58 Ac
5-60-1 32.32 Ac
5-60-2 7.43 Ac
5-60-3 6.53 Ac
5-61 41 Ac±
5-62 60.6 Ac
5-62A 13.473 Ac
5-63-1 135.59 Ac TOTAL
5-63-3 29.71 Ac
5-63-4 15.2 Ac
5-63-5 19.47 Ac
5-65 0.28 Ac
5-66 0.28 Ac
5-67 15 Ac
5-68 1.04 Ac
5-69 3.3 Ac
5-70 0.63 Ac
5-71-2 51.52 Ac TOTAL
5-72-1 4.08 Ac
5-72-2 19.30 Ac
5-73 8.5 Ac±(D)
5-74-1 2.01 Ac
5-74-2 3.308 Ac
5-75 1.64 Ac
5-76 2.00 Ac
5-77 5.07 Ac
5-78 5.09 Ac
5-79 5.14 Ac
5-80 5.00 Ac
5-81 5.45 Ac
5-82 5.04 Ac
5-83 7.98 Ac
5-84 6.42 Ac
5-85 1.23 Ac
5-86 0.9 Ac
5-87 2.5 Ac
5-88 0.5 Ac
5-89 0.34 Ac
5-90 0.31 Ac
5-92 2.1 Ac
5-93 0.3 Ac
5-95 0.55 Ac
5-96 0.42 Ac
5-98 1.08 Ac
5-100 53 Ac

HILL ROAD
PEARSON STREET
BLACKWATER RIVER
HATTIE PLAINS ROAD
CASHELL LANE (PVT)
CLOTHESPIN BRIDGE ROAD
BOW (PVT)
FROST LANE (PVT)
GERRISH ROAD
BLACKBERRY LANE
BUTLER ROAD
OLD ROUTE 127
BUTLER ROAD
RANGE ROAD
BRIDGE HOUSE RD
PLAINS ROAD
WHITE ROAD
HOLT'S POINT RD (PVT)
MICHAEL'S RD (PVT)
LAKE SHORE DRIVE
HOLLISTON DRIVE
WESTWIND VILLAGE ROAD
POND HILL ROAD
WINNEPOCKET ROAD
THE CUT (PVT)
CAUSEWAY
ROBY ROAD
STREET

WEBSTER

PROPERTY MAP

NEW HAMPSHIRE

MAP 6

GRAPHIC SCALE

(IN FEET)

1 inch = 500 ft.

2000 1000 500 250 0 500

Prepared by

POLLARD ASSOCIATES

73 POLLARD ROAD
LONDONDERRY, NH 03053-3035
(603) 425-1776

Date of original dwg:	
Date of latest rev:	March 31, 2016
File: SHT6.dwg	Revised & Reprinted By: CAI Technologies
Scale: 1"=500'	

The data on this map has been compiled from a variety of sources granted voluntarily by private property owners and is not considered legal location of property boundary lines. The TOWN OF WEBSTER assumes no responsibility for the accuracy of individual parcels.

BOSCAWEN

MAP 10

MAP 9

MAP 11

MAP 12

MAP 3

MAP 2

MAP 5

MAP 8

PLD

RAD

WALKER POND

HUNTOON POND

PILLSBURY LAKE

BLACKWATER RIVER

POWERLINE EASEMENT

CONSERVATION EASEMENT

6-1 39.5 Ac±
6-1-1 5.02 Ac
6-1-2 67 Ac±
6-2 2 Ac
6-3 1.92 Ac
6-4 2 Ac
6-5 38 Ac±
6-5-1 5.1 Ac±
6-5-2 2.04 Ac
6-6 32.27 Ac
6-7-1 42.87 Ac
6-7-2 0.129 Ac
6-8 0.83 Ac
6-9-1 11.50 Ac
6-9-2 10.89 Ac
6-9-3 10.78 Ac
6-10 10.05 Ac
6-11 4.48 Ac
6-12 3.44 Ac
6-13 4.40 Ac
6-14 1.5 Ac±(S)
6-15 1.90 Ac
6-16 1.62 Ac
6-17 1.35 Ac
6-18 9.04 Ac
6-20 17.7 Ac
6-21 35.02 Ac±
6-22 2 Ac
6-23 3.08 Ac
6-24 12.2 Ac (D)
6-25 26.48 Ac
6-25-1 12.20 Ac
6-25-2 10.06 Ac
6-26 12.74 Ac
6-27 10.00 Ac
6-28 12 Ac±(S)
6-29 0.46 Ac
6-30 1.9± Ac(S)
6-31 0.287 Ac
6-31A 0.235 Ac
6-32 0.5 Ac
6-34 0.52 Ac
6-35 4.89 Ac
6-36 90 Ac±
6-37 5.75 Ac (D)
6-38 4.92 Ac
6-39 16 Ac±
6-40 7 Ac (D)
6-41 7 Ac±
6-42 8.779 Ac
6-43 60 Ac
6-44 22 Ac
6-45 11.5 Ac±
6-46-1 1.09 Ac
6-46-2 1.52 Ac
6-46-3 1.09 Ac
6-46-4 1.09 Ac
6-46-5 1.11 Ac
6-46-6 5.95 Ac
6-47 13.4 Ac (D)
6-47-1 4.9 Ac±
6-48 24.5 Ac
6-49 18 Ac±
6-50 30 Ac±
6-51 0.172 Ac
6-52-1 5.021 Ac
6-52-2 2.85 Ac
6-52-2-1 2.232 Ac
6-52-3 5.071 Ac
6-52-3-1 6.552 Ac
6-53 22 Ac± (D)
6-54 11.0 Ac
6-54-1 11.03 Ac
6-55 9.9 Ac
6-56 16.2 Ac
6-57 3.51 Ac
6-58 3.83 Ac
6-59 0.965 Ac
6-60 2.9 Ac±
6-61 5.35 Ac
6-62 0.115 Ac
6-63 5.01 Ac
6-64 2.02 Ac
6-65 6.971 Ac
6-65-C-TOWER (0.057 Ac)
6-66 10 Ac±
6-67 0.27 Ac
6-68-1 5.83 Ac
6-68-2 5.45 Ac
6-69 2 Ac
6-70 2 Ac
6-71-1 0.32 Ac
6-71-2 49.9 Ac
6-71-2-1 12.17 Ac
6-71-3 13 Ac
6-73 4 Ac(D)
6-74 42 Ac±
6-75 58.9 Ac
6-76 3.1 Ac
6-77 78.9 Ac
6-77-1 5.02 Ac
6-78 40.5 Ac±
6-79 151.5 Ac
6-80 36 Ac
6-81 3.5 Ac±
6-82 0.1 Ac (D)
6-83 3.4 Ac
6-84 96.7 Ac
6-85 9.6 Ac
6-86 5.2 Ac
6-87 10.1 Ac
6-87-1 2.23 Ac
6-88 15 Ac±
6-89 2.57 Ac
6-90 0.28 Ac
6-91 1 Ac (D)
6-92 160 Ac±
6-93 85 Ac±
6-94 75 Ac±
6-95 33 Ac±
6-96-1 5.0 Ac
6-96-2 3.55 Ac
6-97 1.2 Ac
6-98 5.495 Ac
6-98-1 2.008 Ac
6-98-2 2.033 Ac
6-99 4 Ac
6-100 21.5 Ac
6-101-1 2.03 Ac
6-101-2 2.097 Ac
6-101-3 11.697 Ac
6-102 21.3 Ac
6-103 0.89 Ac
6-104 60 Ac±
6-105 27 Ac± (D)
6-106 0.89 Ac
6-108 3 Ac±(D)
6-108-1
6-111 2.16 Ac
6-112 0.46 Ac
6-114 1.5 Ac±(S)
6-115 1.045 Ac
6-116 10 Ac±

CENTENNIAL DRIVE
ROGERS DRIVE
GENERAL STARK DRIVE
RUMFORD DRIVE
MEADOW DRIVE
DEER ROAD
BROOKFIELD CT
MOUNT VERNON TERRACE
ROBERT ROGERS DRIVE
HUNTOON ROAD
POWERLINE
POND ROAD
PLEASANT STREET
HILL ROAD
ALLEN ROAD
HARRON ROAD
BATTLE STREET
CALL RD
FRANKLIN ROAD
FROST LANE (PVT)
CASWELL LANE (PVT)
BIMBALL LANE (PVT)
BRIDGE
ROW (PVT)
CLOUTESMAN
BROOK
TRAIL
MAGNETIC

Prepared by
DOLLARD ASSOCIATES
73 DOLLARD ROAD
AUBURN, NH 03032-3135
(603) 483-8323

Date of original dwg:
Date of latest rev: December 26, 2013
File: SHT7.dwg
Scale: 1"=500'
Revised & Reprinted By: CAI Technologies

The data on this map has been compiled from a variety of sources granted voluntarily by private owners and official sources and is not to be considered legal location of property boundary lines. The TOWN OF WEBSTER assumes no responsibility for the accuracy of individual parcels.

PROPERTY MAP
WEBSTER
NEW HAMPSHIRE

MAP 7

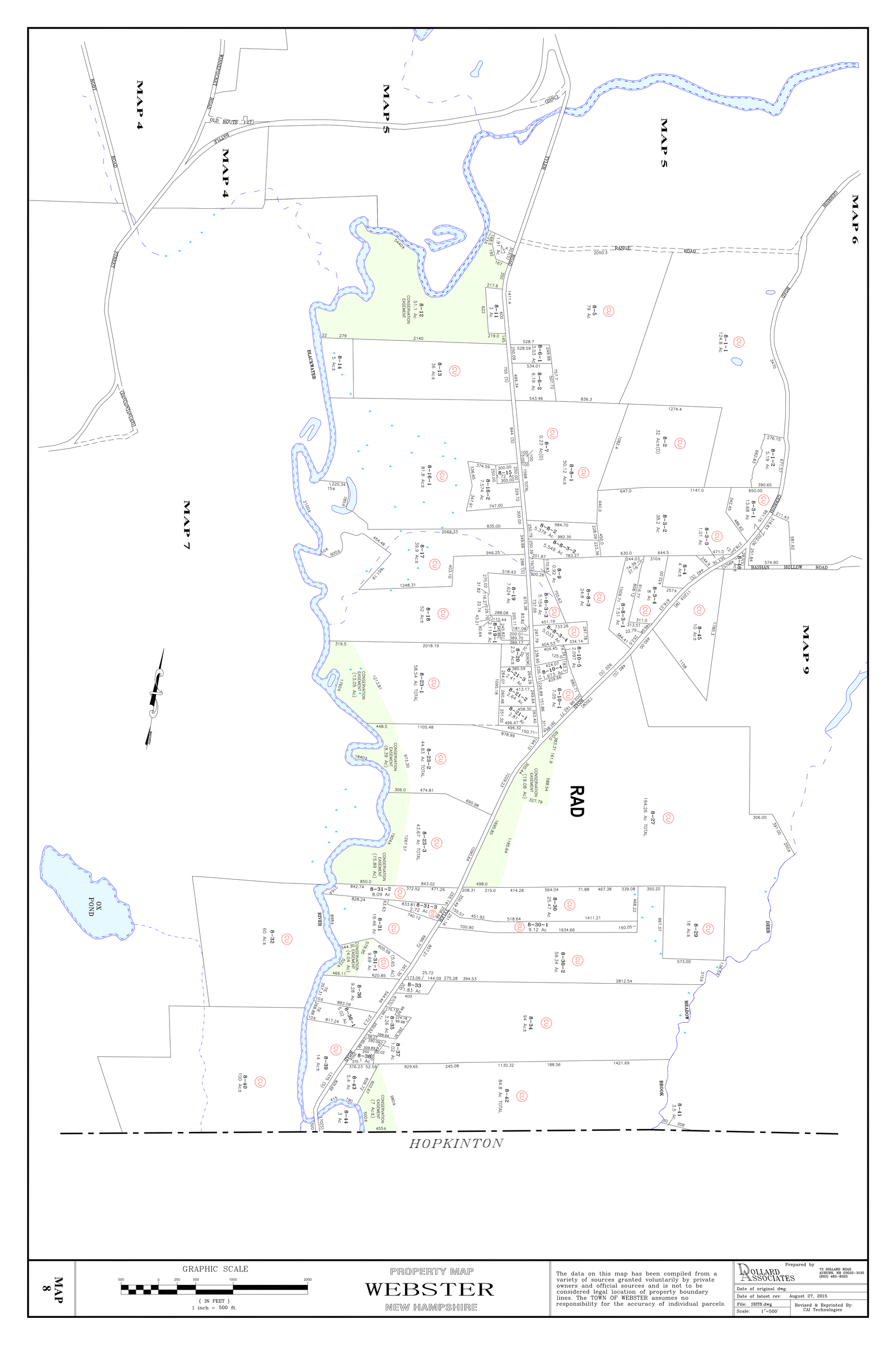

MAP 8

GRAPHIC SCALE

500 0 250 500 1000 2000

(IN FEET)
1 inch = 500 ft.

PROPERTY MAP

WEBSTER

NEW HAMPSHIRE

The data on this map has been compiled from a variety of sources granted voluntarily by private owners and official sources and is not to be considered legal location of property boundary lines. The TOWN OF WEBSTER assumes no responsibility for the accuracy of individual parcels.

Prepared by
DOLLARD ASSOCIATES
73 DOLLARD ROAD
AUBURN, NH 03032-3135
(603) 483-8323

Date of original dwg:	
Date of latest rev:	August 27, 2015
File: SHT8.dwg	Revised & Reprinted By: CAI Technologies
Scale: 1"=500'	

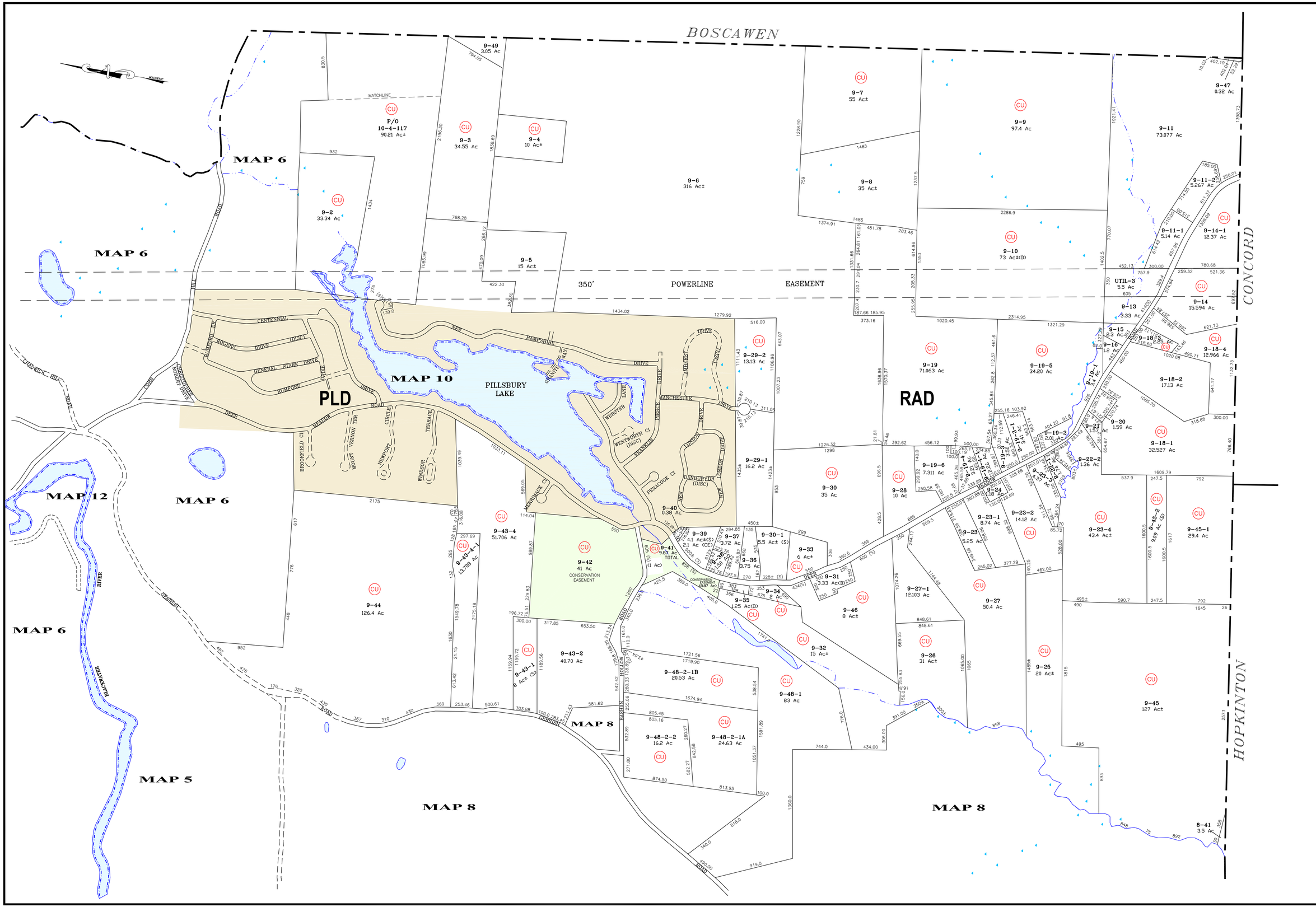

Prepared by
DOLLARD ASSOCIATES
73 DOLLARD ROAD
AUBURN, NH 03032-3135
(603) 483-8323

Date of original dwg: March 31, 2016
Date of latest rev:
File: SHT9.dwg
Scale: 1"=500'
Revised & Reprinted By: CAI Technologies

The data on this map has been compiled from a variety of sources granted voluntarily by private owners and official sources and is not to be considered legal location of property boundary lines. The TOWN OF WEBSTER assumes no responsibility for the accuracy of individual parcels.

PROPERTY MAP
WEBSTER
NEW HAMPSHIRE

GRAPHIC SCALE
(IN FEET)
1 inch = 500 ft.

MAP 9

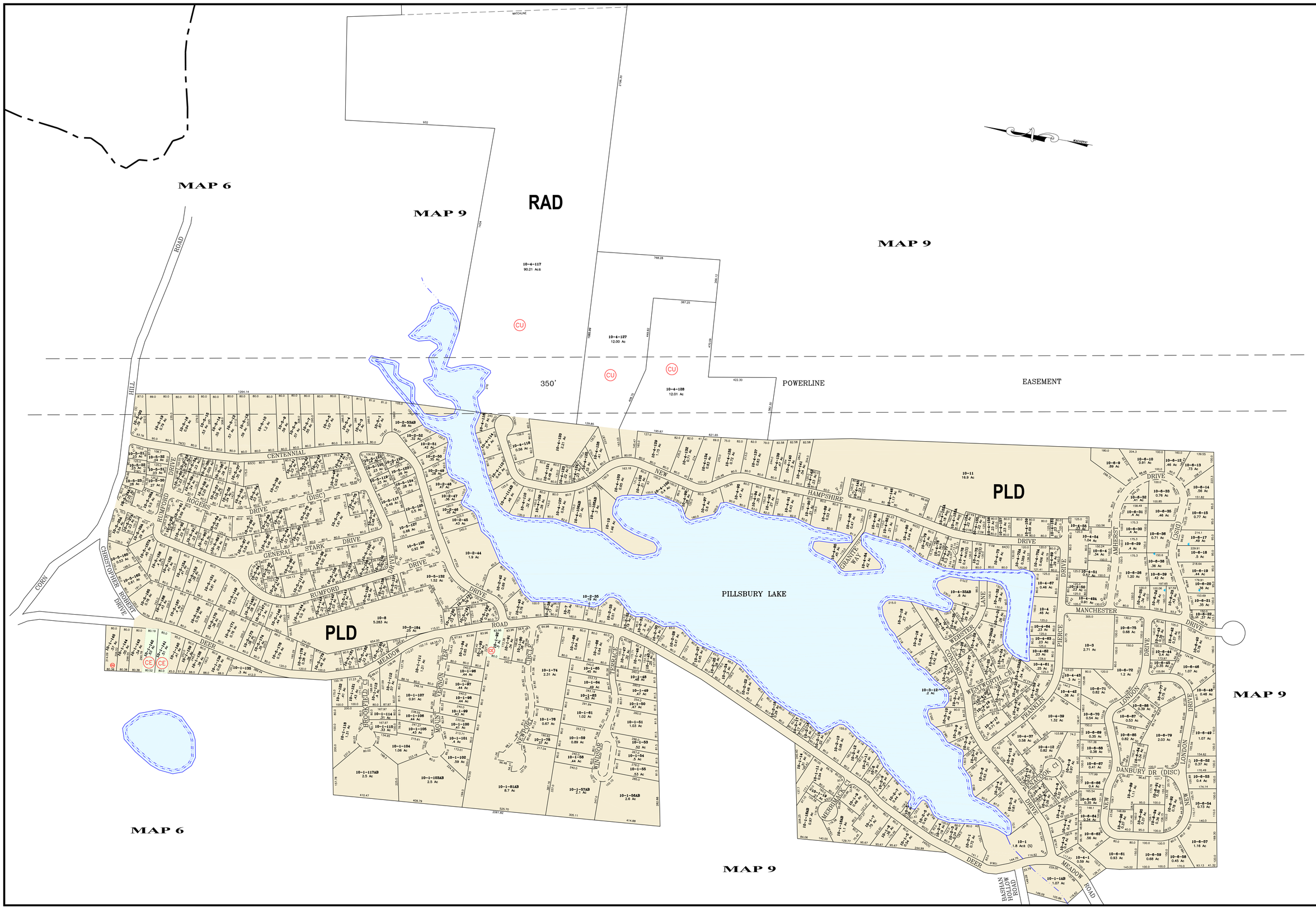

Prepared by
ROLLARD ASSOCIATES
73 DOLLARD ROAD
AUBURN, NH 03032-3135
(603) 483-8523

Date of original dwg:
Date of latest rev: March 31, 2016
File: SHT10.dwg
Scale: 1"=250'
Revised & Reprinted By: CAI Technologies

The data on this map has been compiled from a variety of sources granted voluntarily by private owners and official sources and is not to be considered legal location of property boundary lines. The TOWN OF WEBSTER assumes no responsibility for the accuracy of individual parcels.

PROPERTY MAP
WEBSTER
NEW HAMPSHIRE

GRAPHIC SCALE
(IN FEET)
1 inch = 250 ft.
250 0 125 250 500 1000

MAP 10

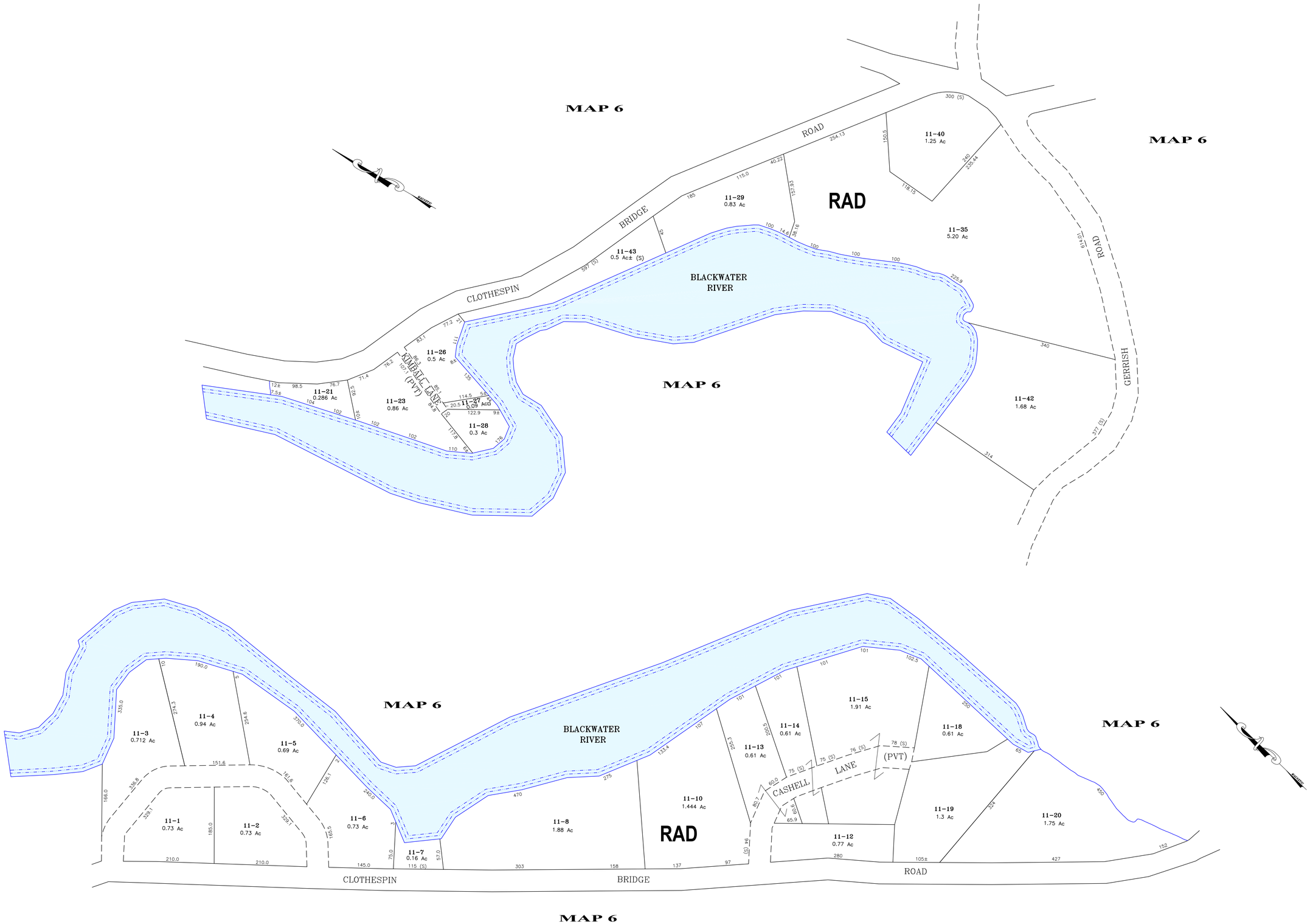

Prepared by
POLLARD ASSOCIATES
73 DOLLARD ROAD
AUBURN, NH 03032-3135
(603) 483-8523

Date of original dwg:
Date of latest rev: October 22, 2009
File: SHT11.dwg
Scale: 1"=100'
Revised & Reprinted By: CAI Technologies

The data on this map has been compiled from a variety of sources granted voluntarily by private owners and official sources and is not to be considered legal location of property boundary lines. The TOWN OF WEBSTER assumes no responsibility for the accuracy of individual parcels.

PROPERTY MAP
WEBSTER
NEW HAMPSHIRE

GRAPHIC SCALE
(IN FEET)
1 inch = 100 ft.

MAP 11

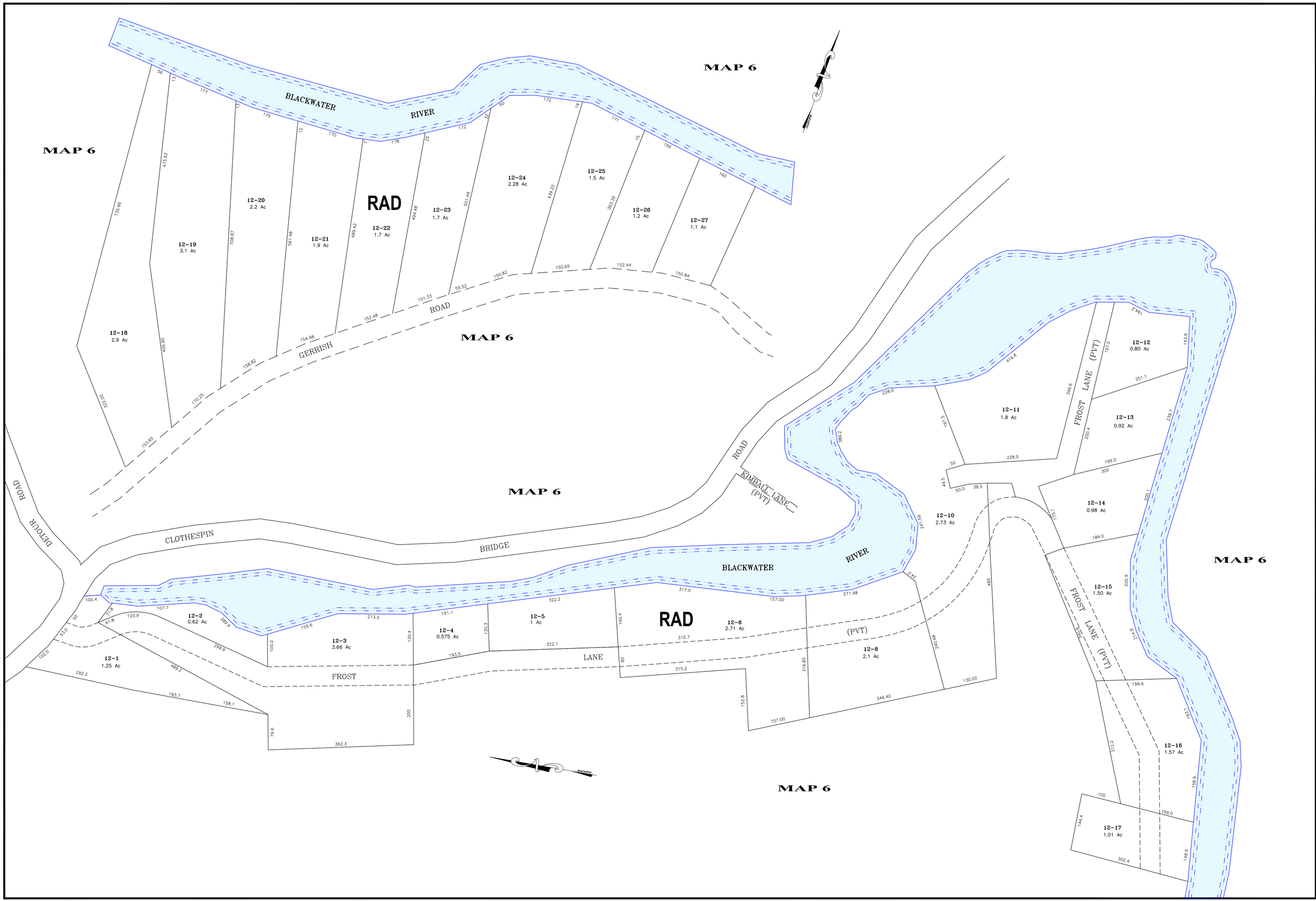

Prepared by
ROLLARD ASSOCIATES
73 DOLLARD ROAD
AUBURN, NH 03032-3135
(603) 483-8523

Date of original dwg:
Date of latest rev: January 21, 2016
File: SHT12.dwg
Scale: 1"=100'
Revised & Reprinted By: CAI Technologies

The data on this map has been compiled from a variety of sources granted voluntarily by private owners and official sources and is not to be considered legal location of property boundary lines. The TOWN OF WEBSTER assumes no responsibility for the accuracy of individual parcels.

PROPERTY MAP
WEBSTER
NEW HAMPSHIRE

GRAPHIC SCALE
(IN FEET)
1 inch = 100 ft.

MAP 12

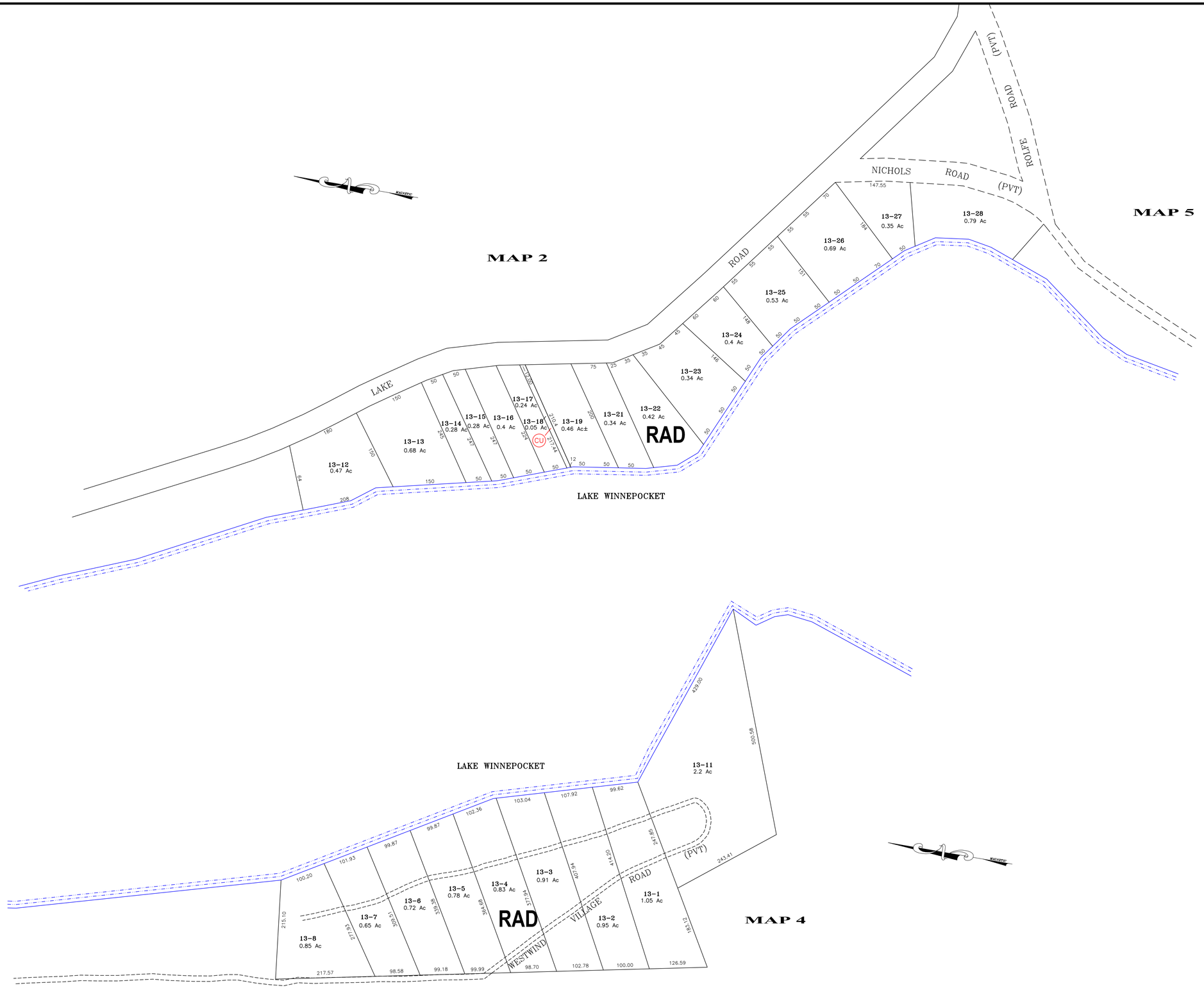

Prepared by
ROLLARD ASSOCIATES
73 DOLLARD ROAD
AUBURN, NH 03032-3135
(603) 483-8522

Date of original dwg:
Date of latest rev: November 20, 2008
File: SHT13.dwg
Scale: 1"=100'
Revised & Reprinted By: CAI Technologies

The data on this map has been compiled from a variety of sources granted voluntarily by private owners and official sources and is not to be considered legal location of property boundary lines. The TOWN OF WEBSTER assumes no responsibility for the accuracy of individual parcels.

PROPERTY MAP
WEBSTER
NEW HAMPSHIRE

GRAPHIC SCALE
(IN FEET)
1 inch = 100 ft.

MAP 13